



“Local Brokerage, National Results.”

Maps & Documents

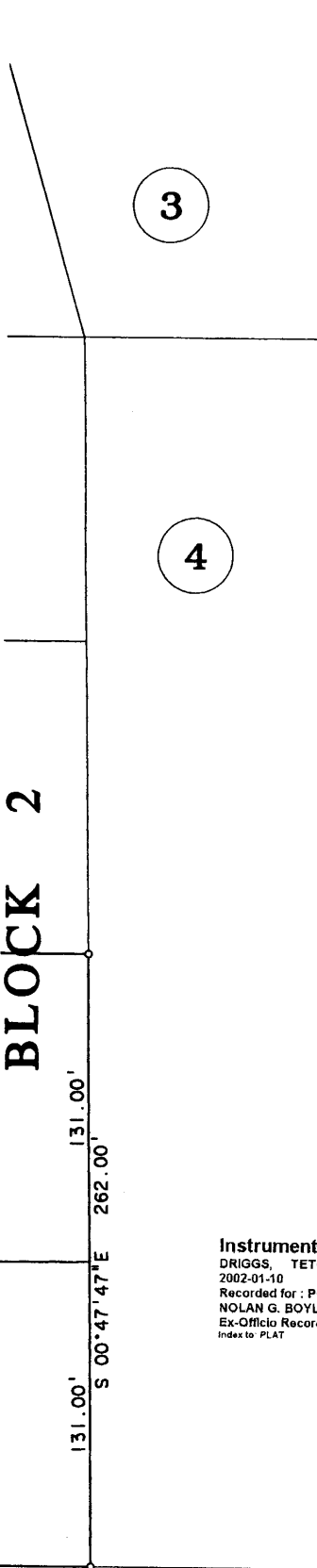
Teton Valley Realty or this website makes no representation regarding sufficiency, completeness, or any other matters referred to any documents herein, or information provided on this web site. Teton Valley Realty advises you consult with independent legal counsel regarding these documents. When purchasing real estate, it is advised that you obtain full and complete documents, and not rely on these pages.

Phone: 208.354.2439
Email : info@tetonvalleyrealty.com

253 S. Main St. Box 604, Driggs ID 83422
57 S Main St. # 210 Victor, ID 83455

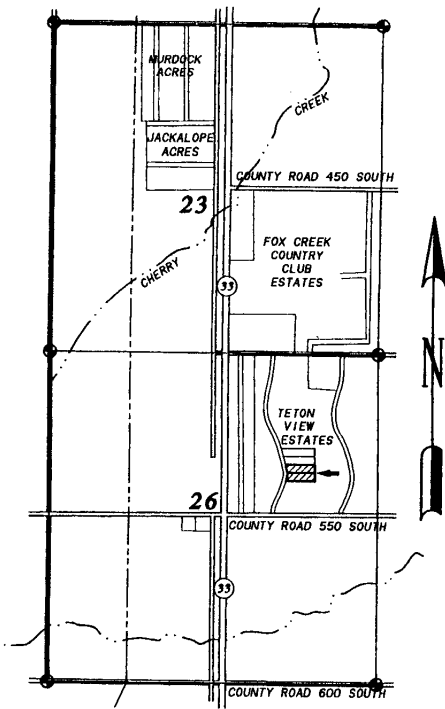


BLOCK 2



3

4



VICINITY MAP
 SECTIONS 23 AND 26, TWP. 4N., RNG. 45E.,
 B.M., TETON COUNTY, IDAHO

SCALE 1" = 2000'

146261

RECEIVED


JAN 10 2002
 TETON CO., ID
 CLERK RECORDER
 146225

RECEIVED

JAN 08 2002
 TETON CO., ID
 CLERK RECORDER

SURVEYOR'S CERTIFICATE

I, ARNOLD W. WOOLSTENHULME, BEING A REGISTERED LAND SURVEYOR / ENGINEER IN THE STATE OF IDAHO, No. 2860, DO HEREBY CERTIFY THAT I DID CAUSE THE SURVEY OF THE TRACT OF LAND AS HEREIN PLATTED AND DESCRIBED.



146261

Instrument # 146261
 DRIGGS, TETON, IDAHO
 2002-01-10 10:15:51 No. of Pages: 1
 Recorded for: PLANNING & ZONING
 NOLAN G. BOYLE Fee: 0.00
 Ex-Officio Recorder Deputy *N. Boyle*
 Index to PLAT

RECORDER'S CERTIFICATE

STATE OF IDAHO)
 Instrument # 146225
 DRIGGS, TETON, IDAHO
 2002-01-08 09:17:33 No. of Pages: 1
 Recorded for: PLANNING & ZONING
 I DO HEREBY CERTIFY THAT THIS PLAT WAS FILED THIS _____ DAY
 OF _____ A.D. 2002
 AT THE REQUEST OF _____
 INSTRUMENT NUMBER _____

COUNTY RECORDER

RECORD OF SURVEY LOT SPLIT

LOT 7A, BLOCK 2, TETON VIEW ESTATES, LOCATED IN SECTION 26, TWP. 4N., RNG. 45E., B.M., TETON COUNTY, IDAHO

SURVEYED FOR:		AW ENGINEERING	
ALBERTO CARO PO BOX 1219 DRIGGS, ID 83422		P.O. BOX 139 VICTOR, IDAHO 83455 (208) 787-2952	
DRAWN	SGW	07/31/01	PROJECT 01 - 136
SURVEYED	AW		SUTTON.DAT CAROL S. CARO SECTION 26

PLANNING AND ZONING APPROVAL

PRESENTED TO THE TETON COUNTY PLANNING AND ZONING COMMISSION ON THE FOLLOWING DATE AT WHICH TIME THIS LAND SPLIT WAS APPROVED AND ACCEPTED.

W. B. Moulton 1-10-02
 CHAIRMAN, PLANNING AND ZONING DATE